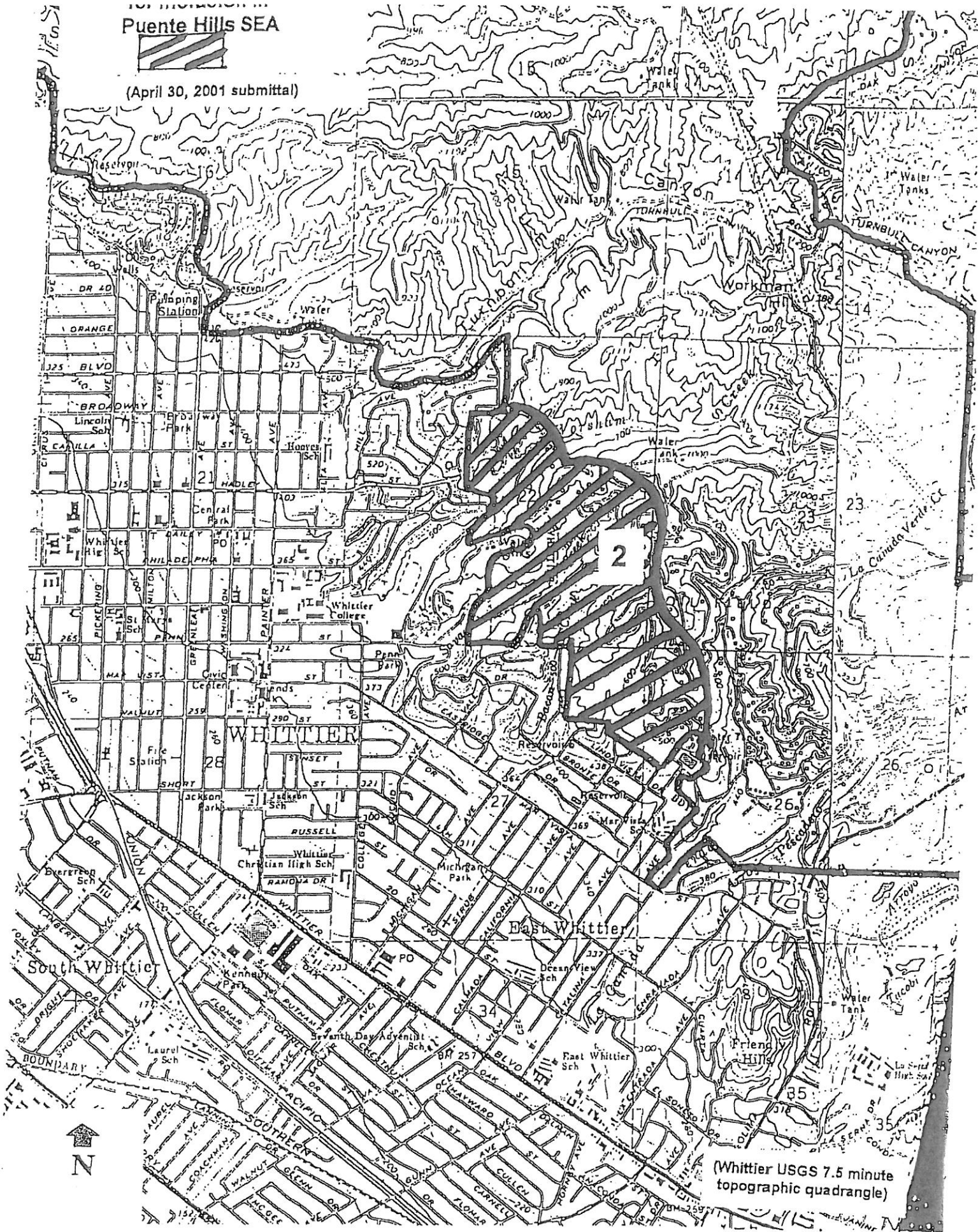


Puente Hills SEA



(April 30, 2001 submittal)

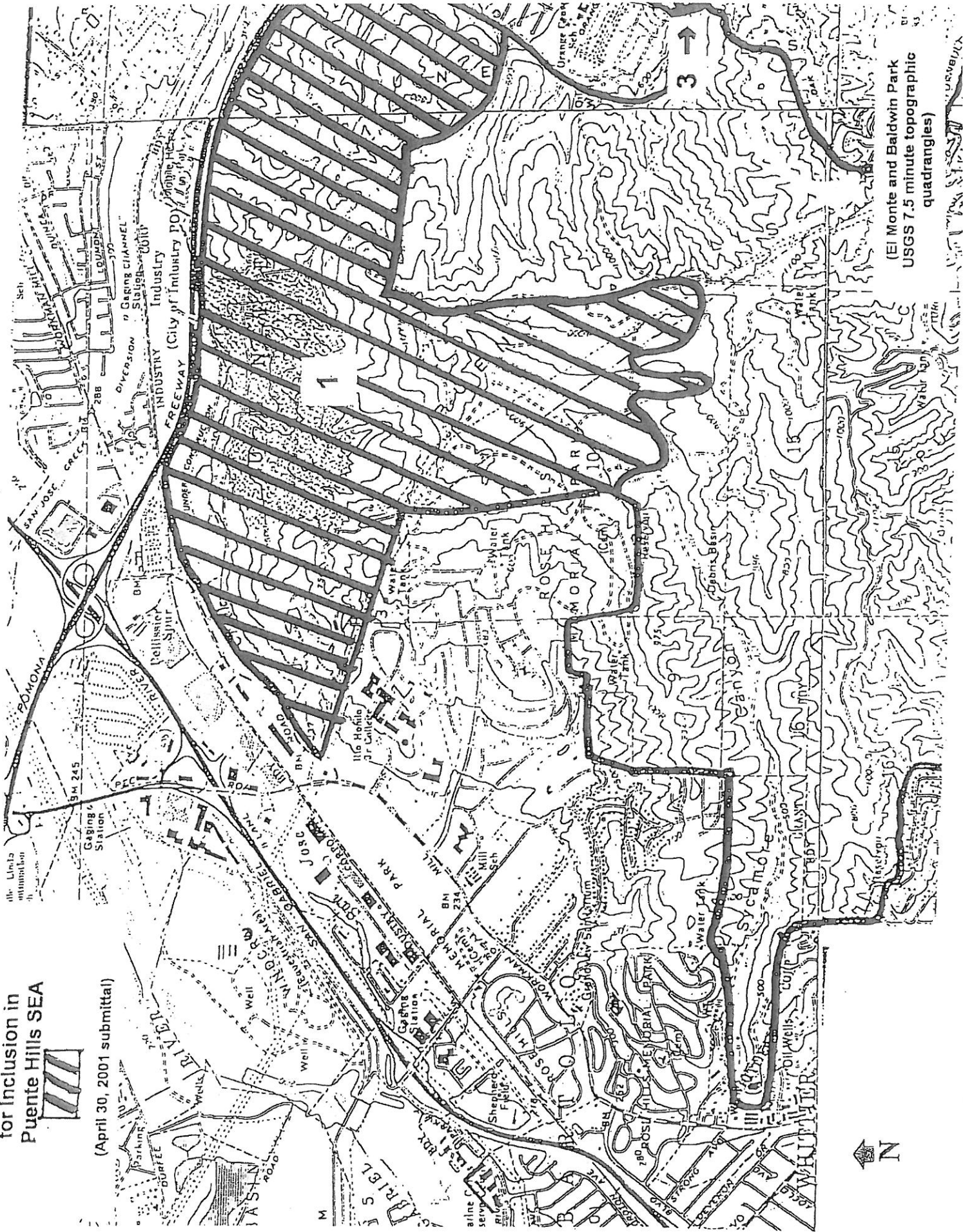


(Whittier USGS 7.5 minute topographic quadrangle)

for Inclusion in
Puente Hills SEA



(April 30, 2001 submittal)



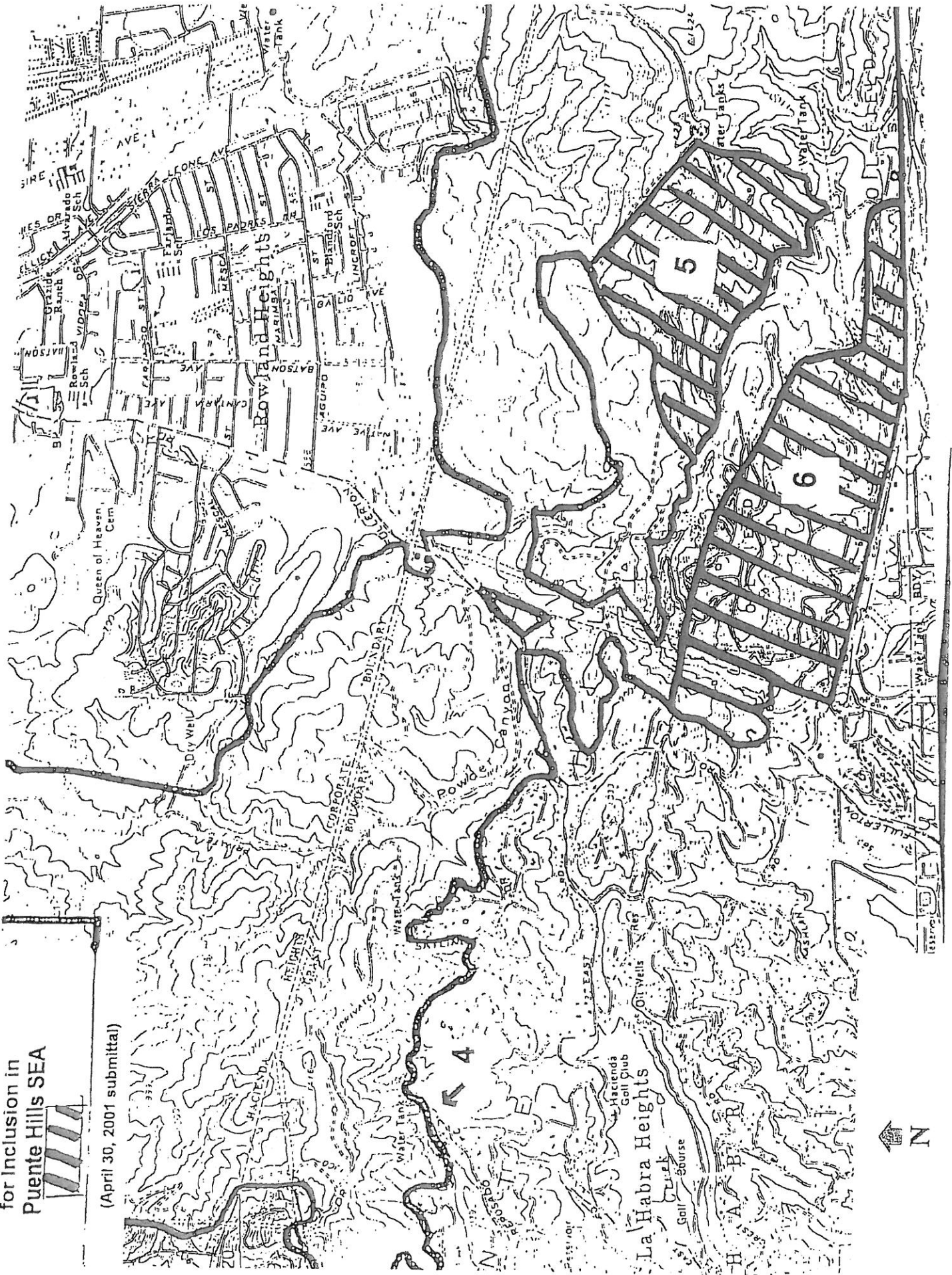
(El Monte and Baldwin Park
USGS 7.5 minute topographic
quadrangles)



for Inclusion in
Puente Hills SEA



(April 30, 2001 submittal)



(April 30, 2001 submittal)

117°5
34°00'

10 MI. TO INTERSTATE 605

4 110 000
FEET (7)

3752000m N

3761

3760

3759

3758

57°30"

3757

7 →
(see explanation
in letter)



(Yorba Linda USGS 7.5 minute
topographic quadrangle)

